



AQUIND Limited

AQUIND INTERCONNECTOR

Land Plans - Low Resolution

The Planning Act 2008

The Infrastructure Planning (Applications: Prescribed Forms and Procedure) Regulations 2009 – Regulation 5(2)(i)

Document Ref: 2.2

PINS Ref.: EN020022

AQUIND Limited

AQUIND INTERCONNECTOR

Land Plans - Low Resolution

PINS REF.: EN020022

DOCUMENT: 2.2

DATE: 14 NOVEMBER 2019

WSP

WSP House

70 Chancery Lane

London

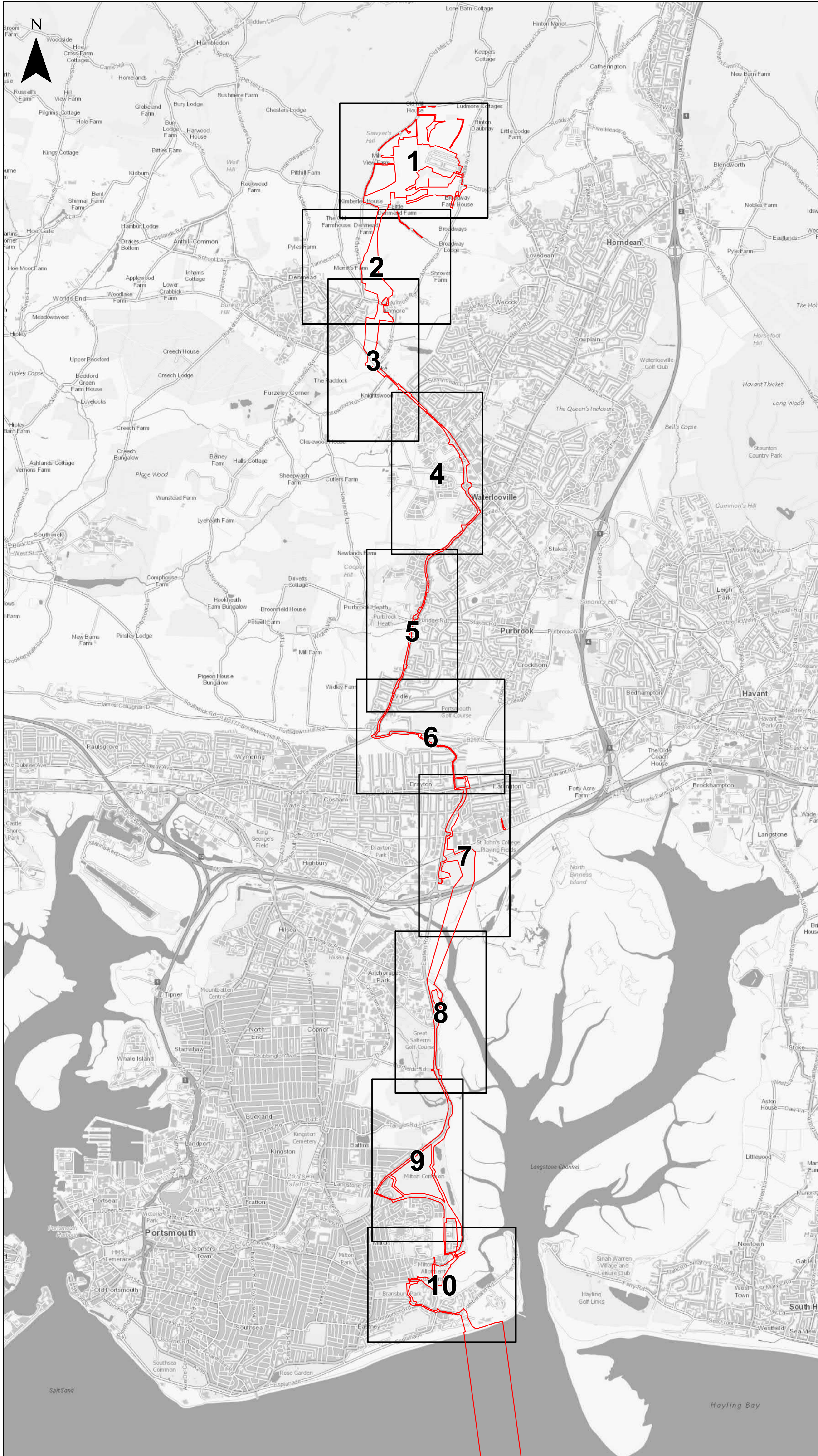
WC2A 1AF

+44 20 7314 5000

www.wsp.com

CONTENTS

EN020022-2.2-LP-Sheet0	Application document reference 2.2 Land Plans Sheet 0 of 10
EN020022-2.2-LP-Sheet1	Application document reference 2.2 Land Plans Sheet 1 of 10
EN020022-2.2-LP-Sheet2	Application document reference 2.2 Land Plans Sheet 2 of 10
EN020022-2.2-LP-Sheet3	Application document reference 2.2 Land Plans Sheet 3 of 10
EN020022-2.2-LP-Sheet4	Application document reference 2.2 Land Plans Sheet 4 of 10
EN020022-2.2-LP-Sheet5	Application document reference 2.2 Land Plans Sheet 5 of 10
EN020022-2.2-LP-Sheet6	Application document reference 2.2 Land Plans Sheet 6 of 10
EN020022-2.2-LP-Sheet7	Application document reference 2.2 Land Plans Sheet 7 of 10
EN020022-2.2-LP-Sheet8	Application document reference 2.2 Land Plans Sheet 8 of 10
EN020022-2.2-LP-Sheet9	Application document reference 2.2 Land Plans Sheet 9 of 10
EN020022-2.2-LP-Sheet10	Application document reference 2.2 Land Plans Sheet 10 of 10



AQUIND Interconnector Land Plans

Order Limits and power to extinguish or over-ride private rights



Reproduced from Ordnance Survey digital map data © Crown copyright 2019. All rights reserved. Licence number 100031673. © Crown copyright material is reproduced with the permission of Land Registry under delegated authority from the Controller of HMSO. This material was last updated in 2019 and may not be copied, distributed, sold or published with out the formal permission of Land Registry. Only an official copy of a title plan or register obtained from the Land Registry may be used for legal or other official purposes. May contain public sector information licensed under the Open Government Licence v 3.0.

Infrastructure Planning (Applications: Prescribed Forms and Procedure) Regulations 2009 - Regulation 5(4) and 5(2)(i)

REV	DATE	BY	DESCRIPTION	CHK	APP
1	07/11/2019	DH	First Issue	DL	VB

DRAWING STATUS: FOR APPROVAL



WSP House, 70 Chancery Lane, London, WC2A 1AF, UK.
T +44 (0) 202 7314 5000
wsp.com

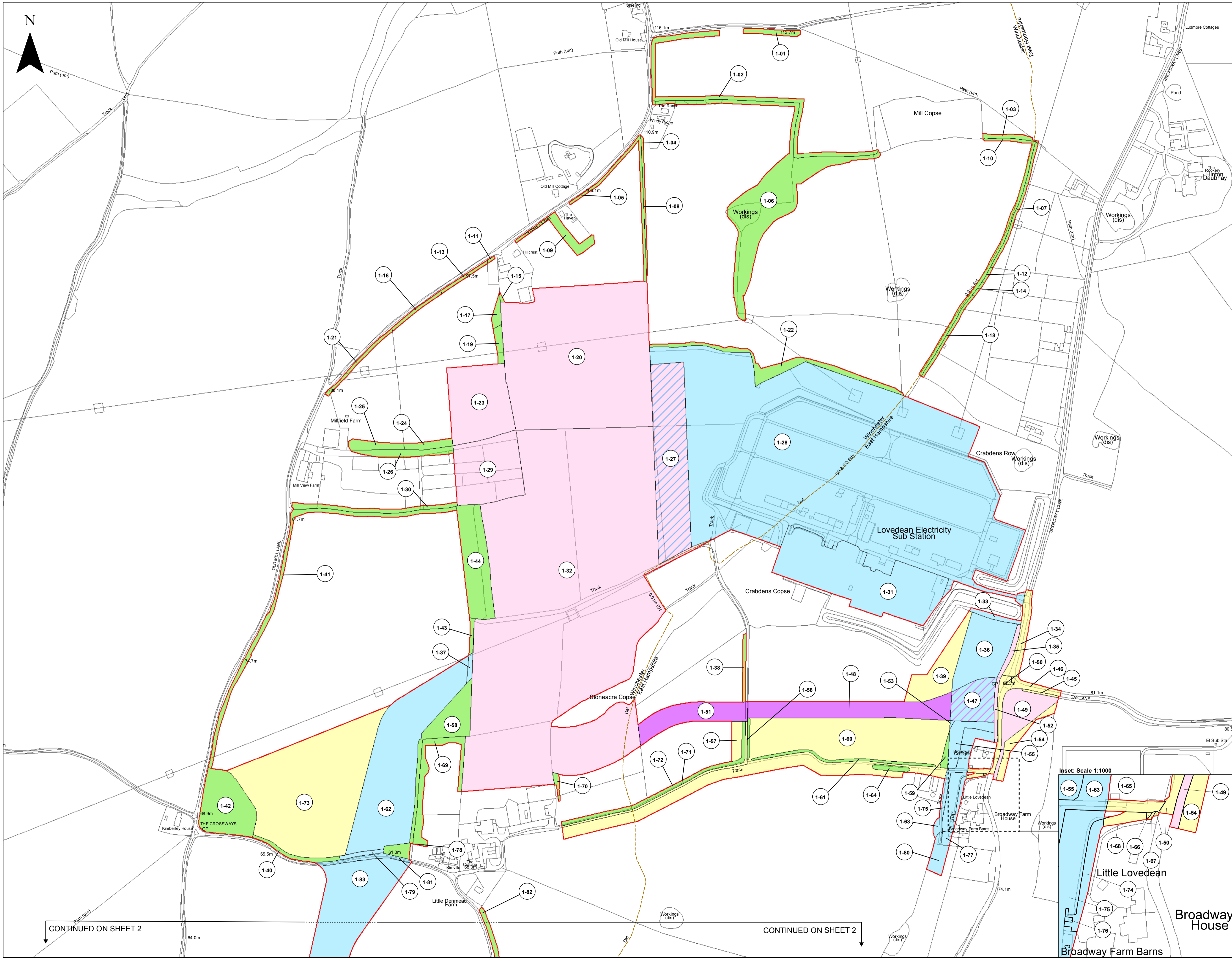


AQUIND Interconnector

Application document reference 2.2
Low Resolution - Land Plans
Key Plan
Sheet 0 of 10

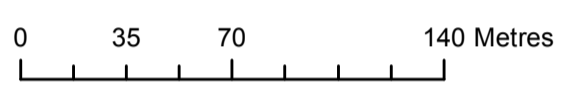
SCALE AT 1:22,500	CHECKED: DL	APPROVED: VB
PROJECT NO: EN020022	DESIGNED: DH	DRAWN: DH
		DATE: 07/11/2019

DRAWING NO: EN020022-2.2-LP-Sheet0	REV NO: 01
------------------------------------	------------

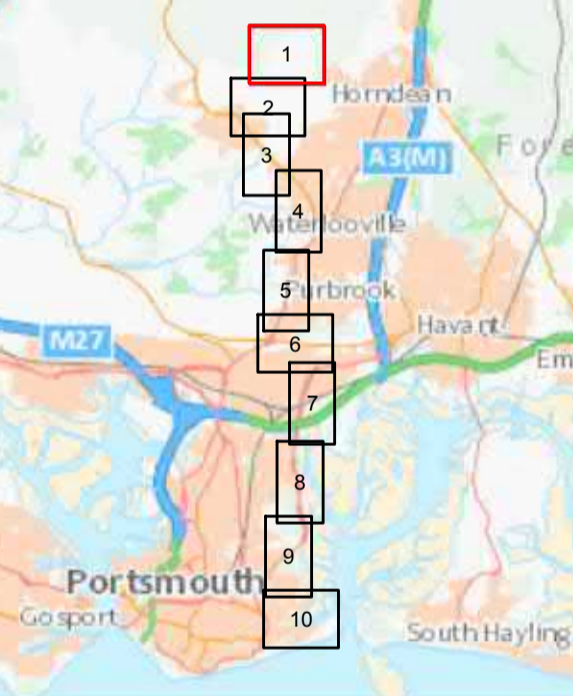


AQUIND Interconnector Land Plans

- Order Limits and power to extinguish or over-ride private rights
- New Access Rights
- New Connection Works Rights and New Access Right
- New Connection Works Rights
- New Landscaping Rights
- Permanent Acquisition of Land
- Permanent acquisition of land or New Connection Works Rights
- Temporary Use of Land
- Local Authority Boundary



Reproduced from Ordnance Survey digital map data © Crown copyright 2019. All rights reserved. Licence number 100031673. © Crown copyright material is reproduced with the permission of Land Registry under delegated authority from the Controller of HMSO. This material was last updated in 2019 and may not be copied, distributed, sold or published without the formal permission of Land Registry. Only an official copy of a title plan or register obtained from the Land Registry may be used for legal or other official purposes. May contain public sector information licensed under the Open Government Licence v 3.0.



Infrastructure Planning (Applications: Prescribed Forms and Procedure) Regulations 2009 - Regulation 5(2)(i)

REV	DATE	BY	DESCRIPTION	CHK	APP
1	07/11/2019	DH	First Issue	DL	VB

FOR APPROVAL



WSP House, 70 Chandry Lane, London, WC2A 1AF, UK. T: +44 (0)20 7314 6000 wsp.com



AQUIND Interconnector

Application document reference 2.2
Low Resolution - Land Plans
Sheet 1 of 10

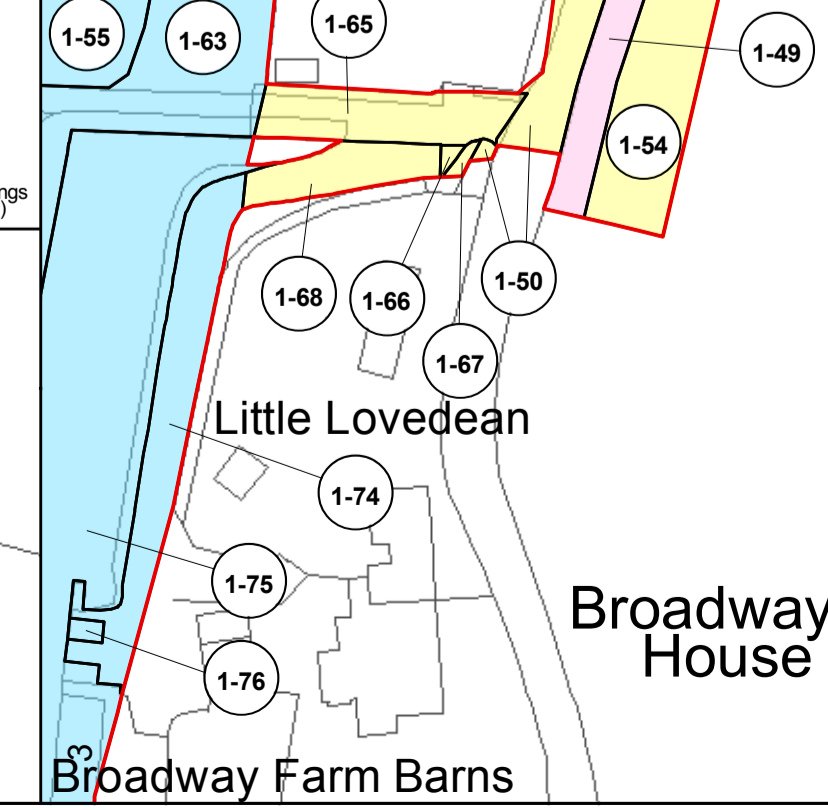
SCALE AT	CHECKED	APPROVED
1:2,500	DL	VB
PROJECT NO:	EN020022	DATE: 07/11/2019
DRAWING NO:	EN020022-2.2-LP-Sheet	REVNO: 01

© WSP UK Ltd

CONTINUED ON SHEET 2

CONTINUED ON SHEET 2

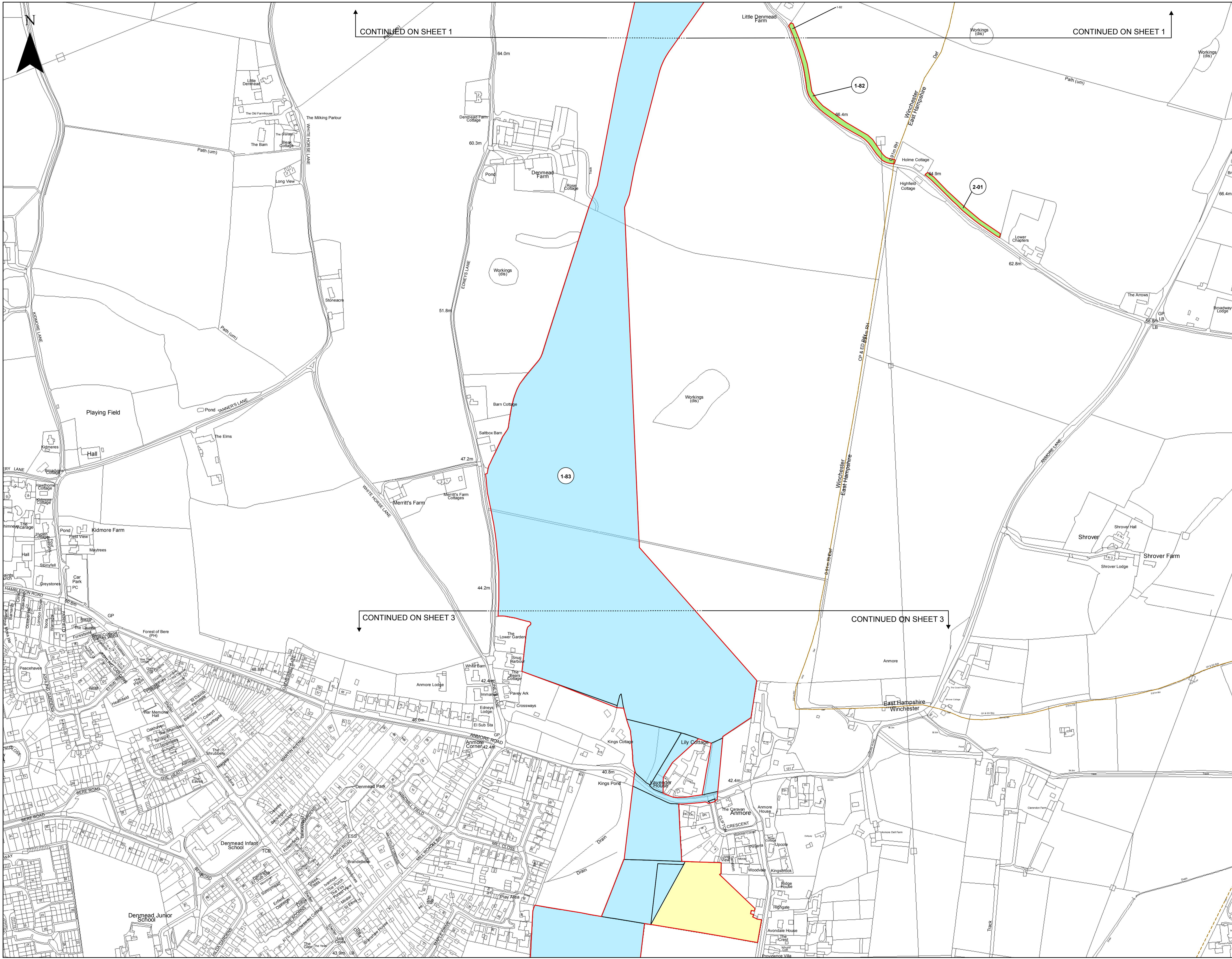
Inset Scale 1:1000



Broadway House

Broadway Farm Barns

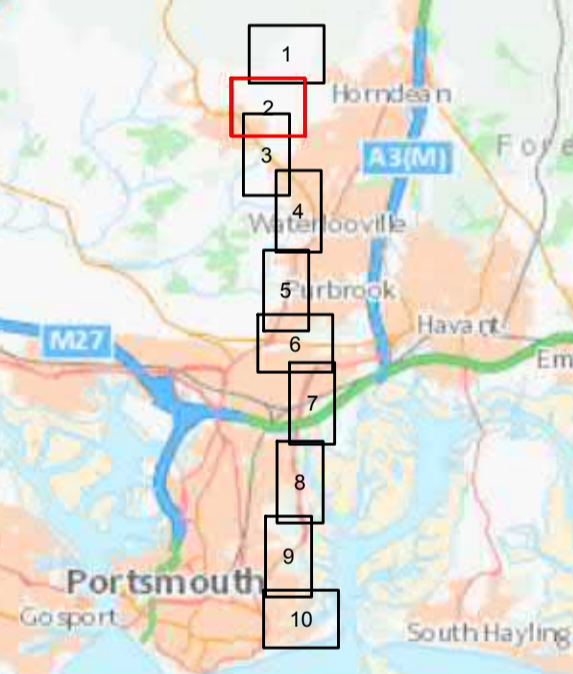
Little Lovedean



- AQUIND Interconnector Land Plans**
- Order Limits and power to extinguish or over-ride private rights
 - New Connection Works Rights
 - New Landscaping Rights
 - Temporary Use of Land
 - Local Authority Boundary



Reproduced from Ordnance Survey digital map data © Crown copyright 2019. All rights reserved. Licence number 100031673. © Crown copyright material is reproduced with the permission of Land Registry under delegated authority from the Controller of HMSO. This material was last updated in 2019 and may not be copied, distributed, sold or published without the formal permission of Land Registry. Only an official copy of a title plan or register obtained from the Land Registry may be used for legal or other official purposes. May contain public sector information licensed under the Open Government Licence v 3.0.



Infrastructure Planning (Applications: Prescribed Forms and Procedure) Regulations 2009 - Regulation 5(2)(i)

REV	DATE	BY	DESCRIPTION	CHK	APP
1	07/11/2019	DH	First Issue	DL	VB

FOR APPROVAL

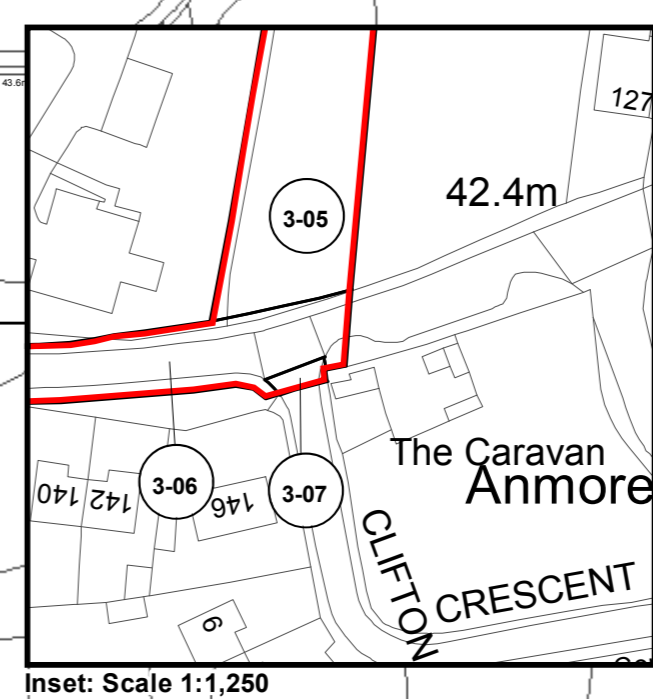
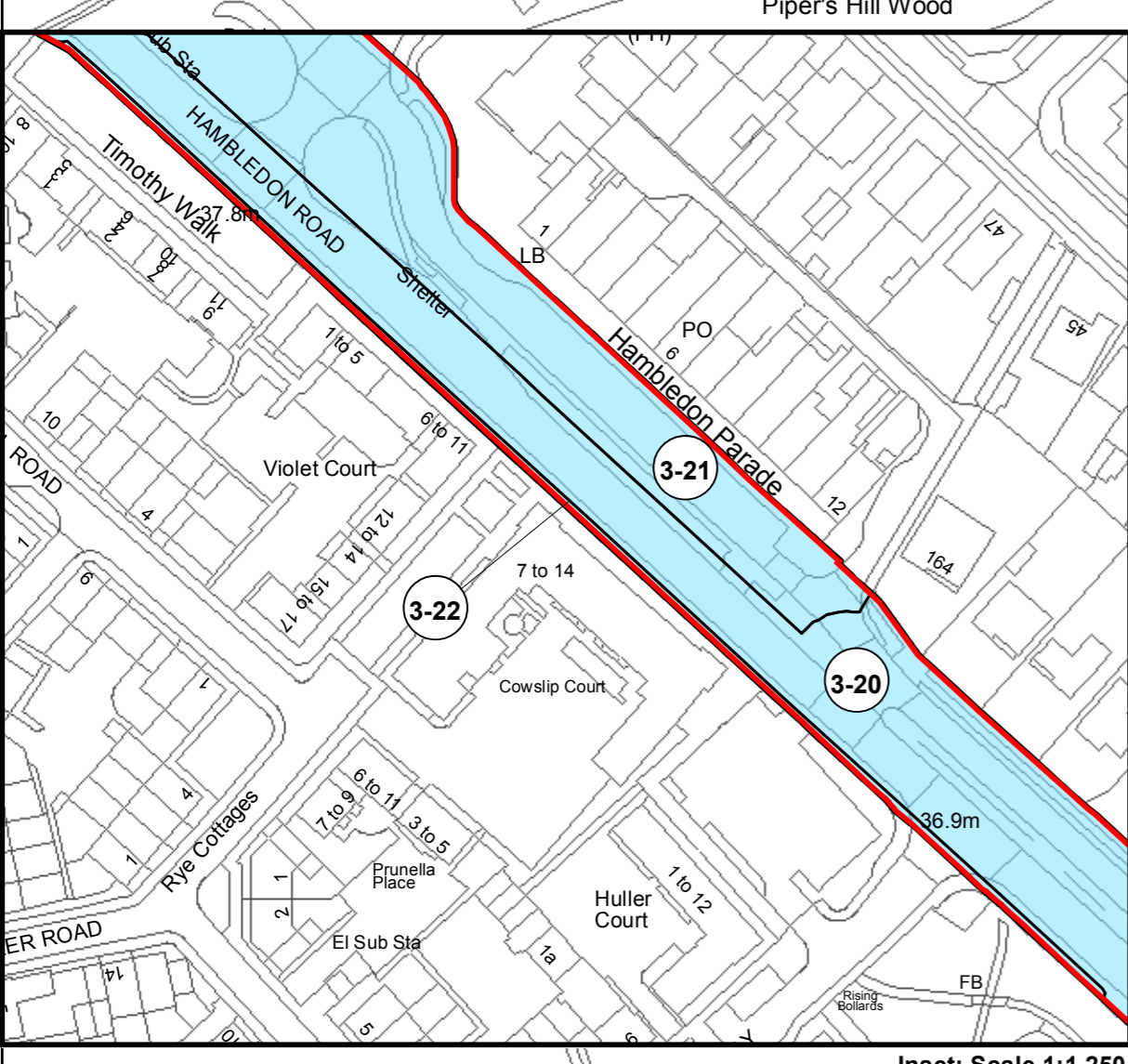
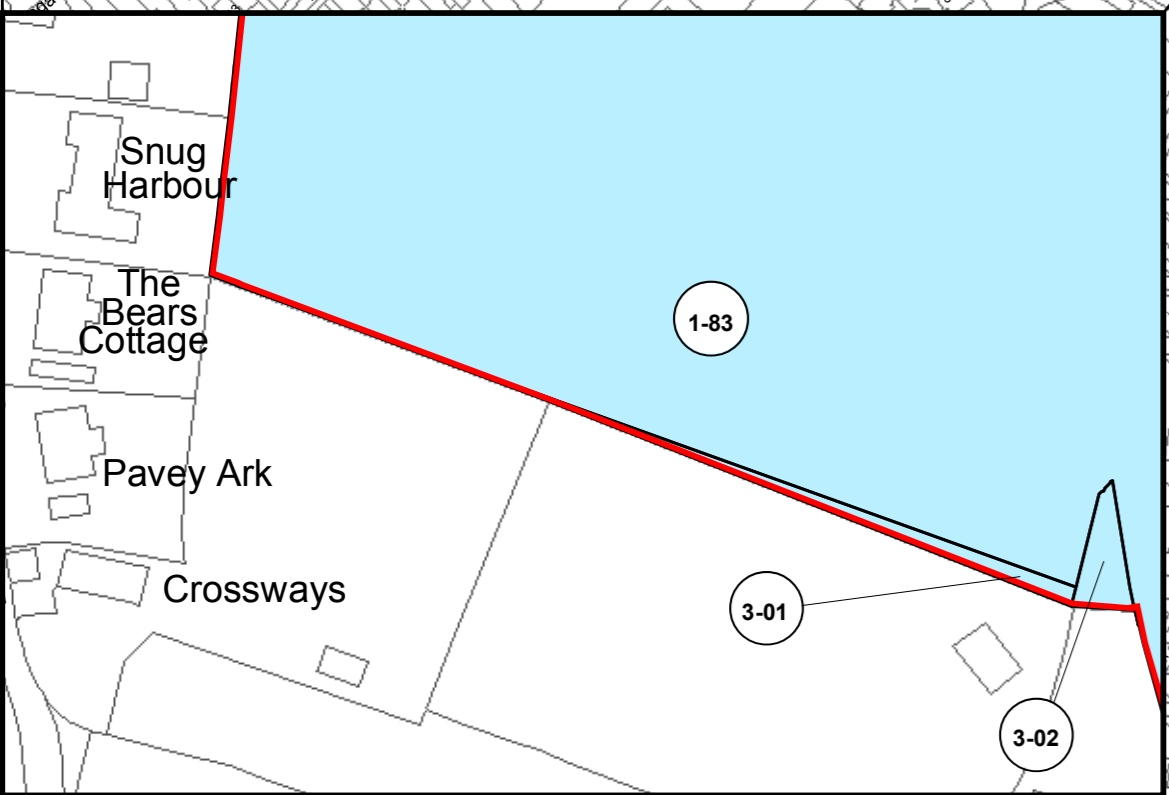
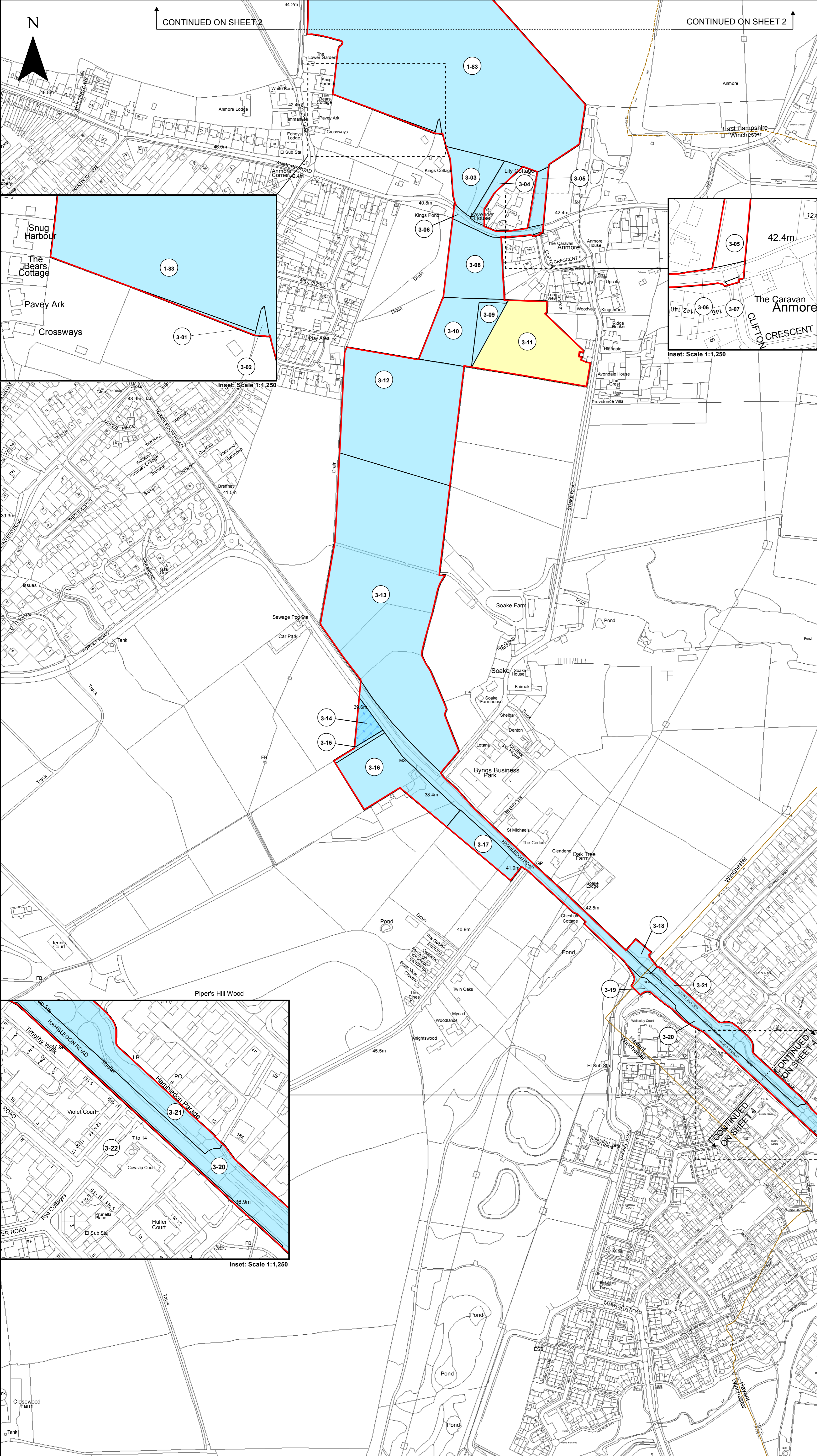


AQUIND Interconnector

Application document reference 2.2
 Low Resolution - Land Plans
 Sheet 2 of 10

SCALE AT	CHECKED	APPROVED	
1:2,500	DL	VB	
PROJECT NO	EN020022	DATE	07/11/2019
DRAWING NO	EN020022-2-LP-Sheet2	REVNO	01

© WSP UK Ltd



- AQUIND Interconnector Land Plans**
- Order Limits and power to extinguish or over-ride private rights
 - Special Category Land - Open Space - New Connection Works Rights
 - Local Authority Boundary
 - New Connection Works Rights
 - Temporary Use of Land



Reproduced from Ordnance Survey digital map data © Crown copyright 2019. All rights reserved. Licence number 100031673. © Crown copyright material is reproduced with the permission of Land Registry under delegated authority from the Controller of HMSO. This material was last updated in 2019 and may not be copied, distributed, sold or published without the formal permission of Land Registry. Only an official copy of a title plan or register obtained from the Land Registry may be used for legal or other official purposes. May contain public sector information licensed under the Open Government Licence v 3.0.



Infrastructure Planning (Applications: Prescribed Forms and Procedure) Regulations 5(2)(i)

1	07/11/2019	DH	First Issue	DL	VB
REV	DATE	BY	DESCRIPTION	CHK	APP

FOR APPROVAL



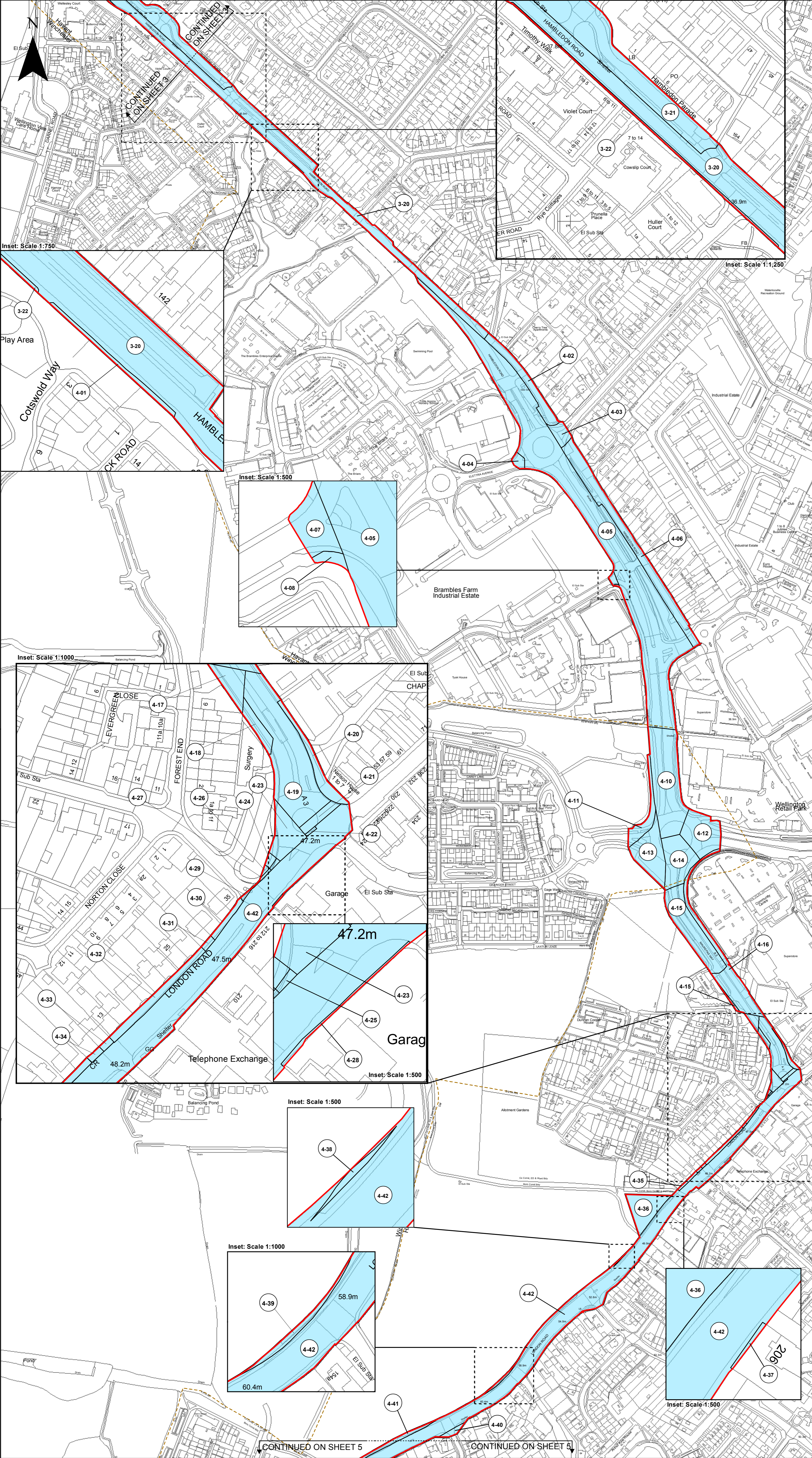
WSP House, 70 Chancery Lane, London, WC2A 1AF, UK.
T+ 44 (0) 20 7314 5000
wsp.com



AQUIND Interconnector

Application document reference 2.2
Low Resolution - Land Plans
Sheet 3 of 10

SCALE AT 1:2,500	CHECKED: DL	APPROVED: VB
PROJECT NO: EN020022	DESIGNED: DH	DRAWN: DH
DRAWING NO: EN020022-2.2-LP-Sheet3	DATE: 07/11/2019	REV NO: 01

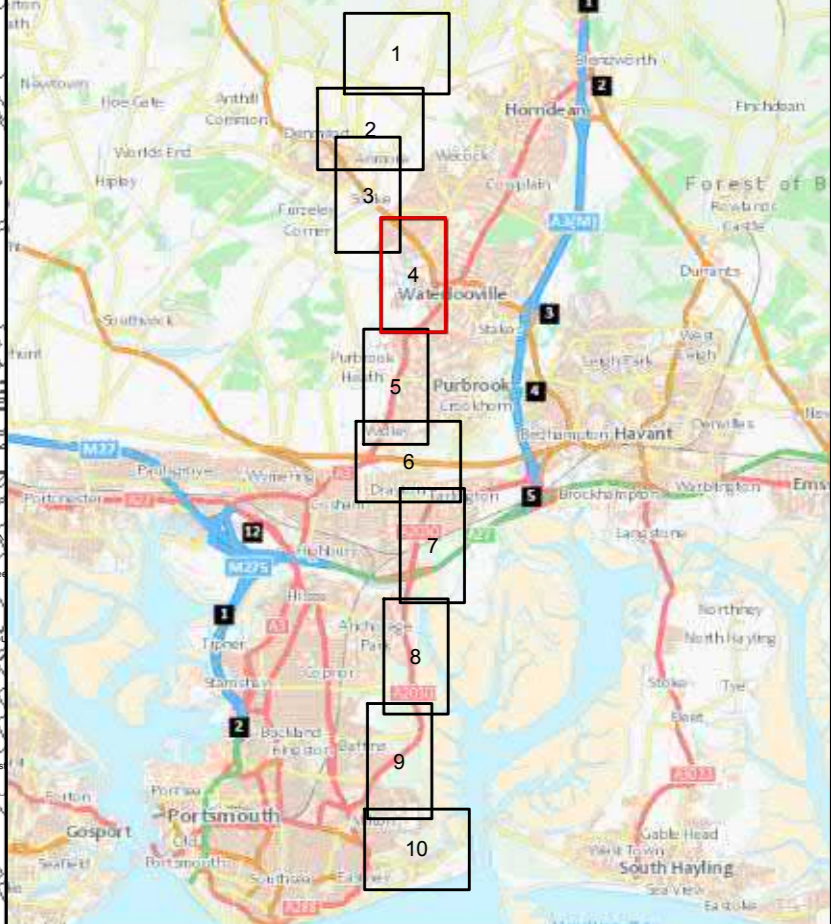


AQUIND Interconnector Land Plans

- Order Limits and power to extinguish or over-ride private rights
- New Connection Works Rights
- Local Authority Boundary



Reproduced from Ordnance Survey digital map data © Crown copyright 2019. All rights reserved. Licence number 100031673. © Crown copyright material is reproduced with the permission of Land Registry under delegated authority from the Controller of HMSO. This material was last updated in 2019 and may not be copied, distributed, sold or published without the formal permission of Land Registry. Only an official copy of a title plan or register obtained from the Land Registry may be used for legal or other official purposes. May contain public sector information licensed under the Open Government Licence v 3.0.



Infrastructure Planning (Applications: Prescribed Forms and Procedure) Regulations 5(2)(i)

REV	DATE	BY	DESCRIPTION	CHK	APP
1	07/11/2019	DH	First Issue	DL	VB

FOR APPROVAL

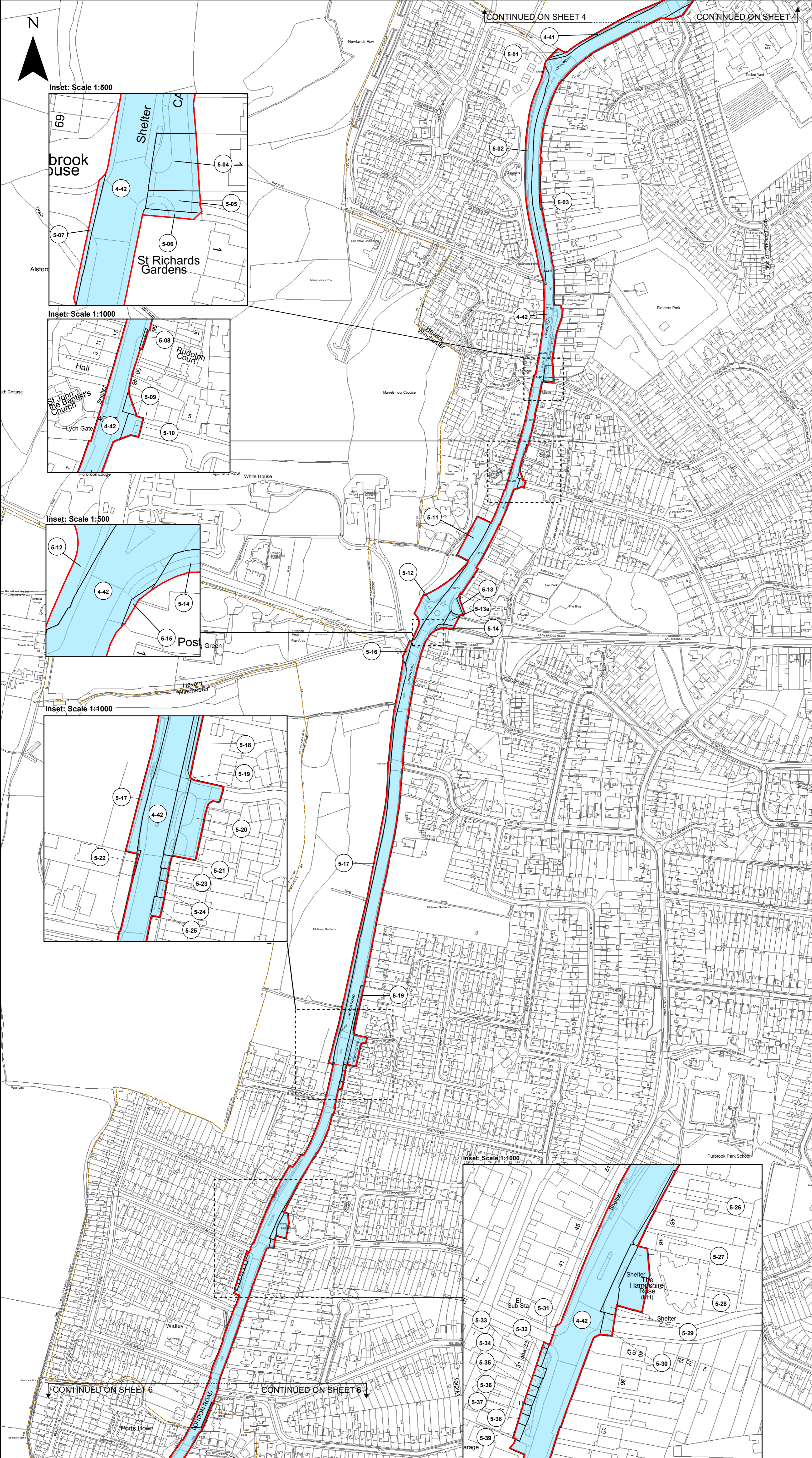
WSP House, 70 Chancery Lane, London, WC2A 1AF, UK.
T+ 44 (0) 20 7314 5000
wsp.com

CLIENT: **AQUIND**

PROJECT: AQUIND Interconnector

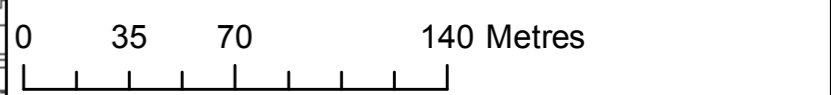
TITLE: Application document reference 2.2
Low Resolution - Land Plans
Sheet 4 of 10

SCALE AT 1: 1:2,500	CHECKED: DL	APPROVED: VB
PROJECT NO: EN020022	DESIGNED: DH	DRAWN: DH
DRAWING NO: EN020022-2.2-LP-Sheet4		DATE: 07/11/2019
DRAWING NO: EN020022-2.2-LP-Sheet4		REV NO: 01

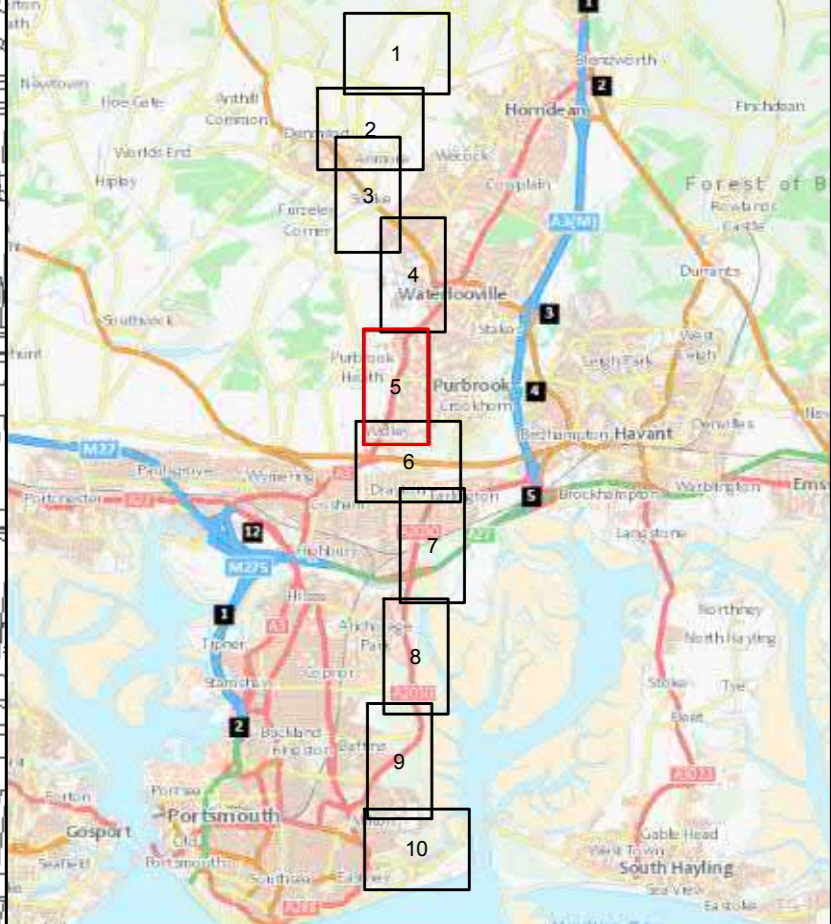


AQUIND Interconnector Land Plans

- Order Limits and power to extinguish or over-ride private rights
- New Connection Works Rights
- Local Authority Boundary



Reproduced from Ordnance Survey digital map data © Crown copyright [date]. All rights reserved. Licence number 100031673. © Crown copyright material is reproduced with the permission of Land Registry under delegated authority from the Controller of HMSO. This material was last updated in 2019 and may not be copied, distributed, sold or published without the formal permission of Land Registry. Only an official copy of a title plan or register obtained from the Land Registry may be used for legal or other official purposes. May contain public sector information licensed under the Open Government Licence v 3.0.



Infrastructure Planning (Applications: Prescribed Forms and Procedure) Regulations 5(2)(i)

1	07/11/2019	DH	First Issue	DL	VB
REV	DATE	BY	DESCRIPTION	CHK	APP
DRAWING STATUS: FOR APPROVAL					

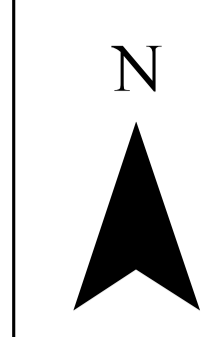
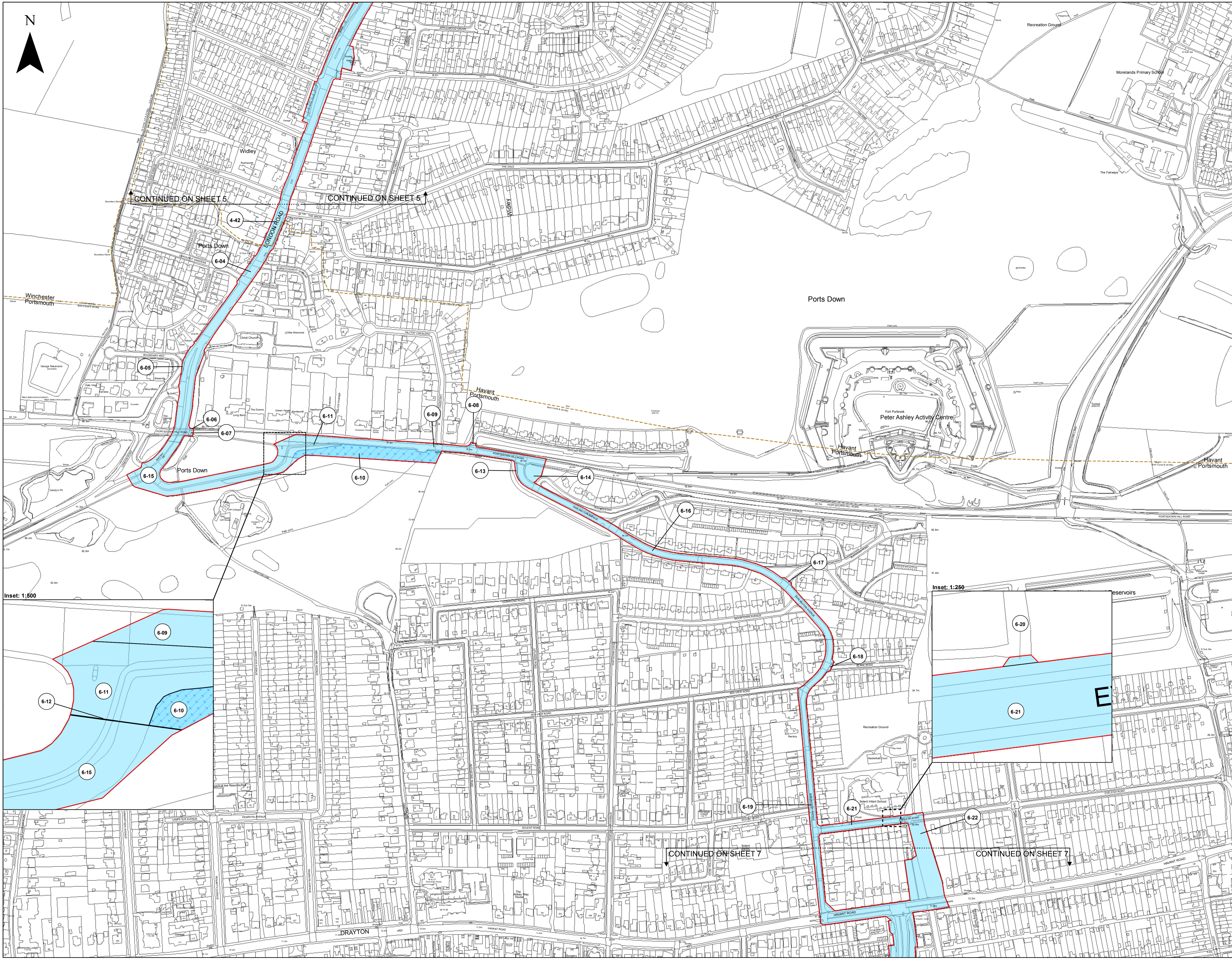
WSP House, 70 Chancery Lane, London, WC2A 1AF, UK.
T+ 44 (0) 20 7314 5000
wsp.com

CLIENT:

PROJECT: AQUIND Interconnector

TITLE: Application document reference 2.2
Low Resolution - Land Plans
Sheet 5 of 10

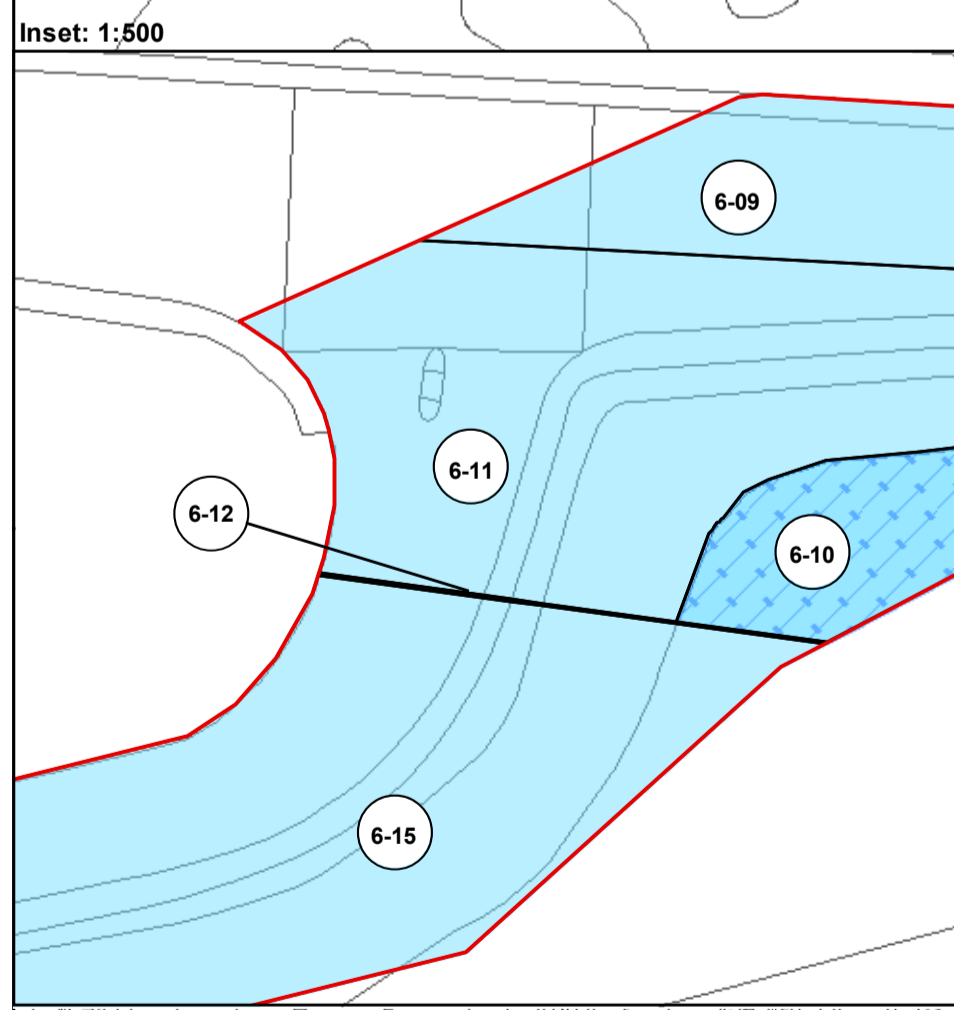
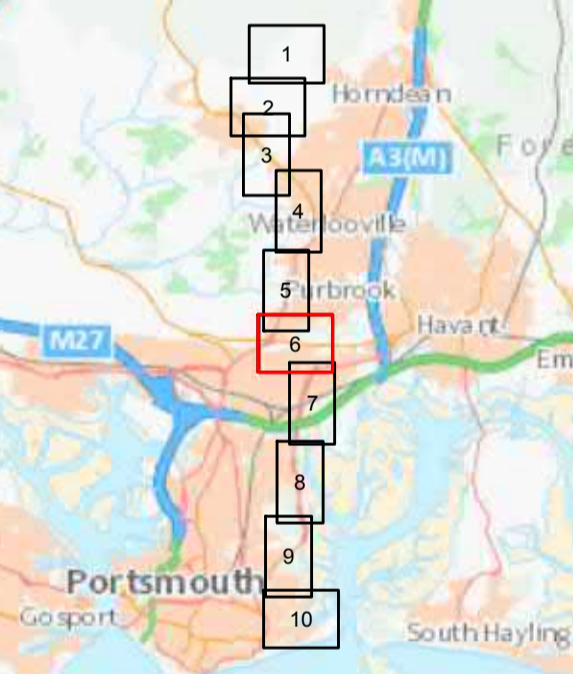
SCALE AT 1: 1:2,500	CHECKED: DL	APPROVED: VB
PROJECT NO: EN020022	DESIGNED: DH	DRAWN: DH
DRAWING NO: EN020022-2.2-LP-Sheet5	DATE: 07/11/2019	REV: 01
© WSP UK Ltd		



- AQUIND Interconnector Land Plans**
- Order Limits and power to extinguish or over-ride private rights
 - New Connection Works Rights
 - Special Category Land - Open Space - New Connection Works Rights
 - Local Authority



Reproduced from Ordnance Survey digital map data © Crown copyright 2019. All rights reserved. Licence number 100031673. © Crown copyright material is reproduced with the permission of Land Registry under delegated authority from the Controller of HMSO. This material was last updated in 2019 and may not be copied, distributed, sold or published without the formal permission of Land Registry. Only an official copy of a title plan or register obtained from the Land Registry may be used for legal or other official purposes. May contain public sector information licensed under the Open Government Licence v 3.0.



Infrastructure Planning (Applications: Prescribed Forms and Procedure) Regulations 2009 - Regulation 5(2)(i)

REV	DATE	BY	DESCRIPTION	CHK	APP
1	07/11/2019	DH	First Issue	DL	VB

FOR APPROVAL



WSP House, 70 Chisney Lane, London, WC2A 1AF, UK.
T: +44 (0)20 7314 6000
wsp.com

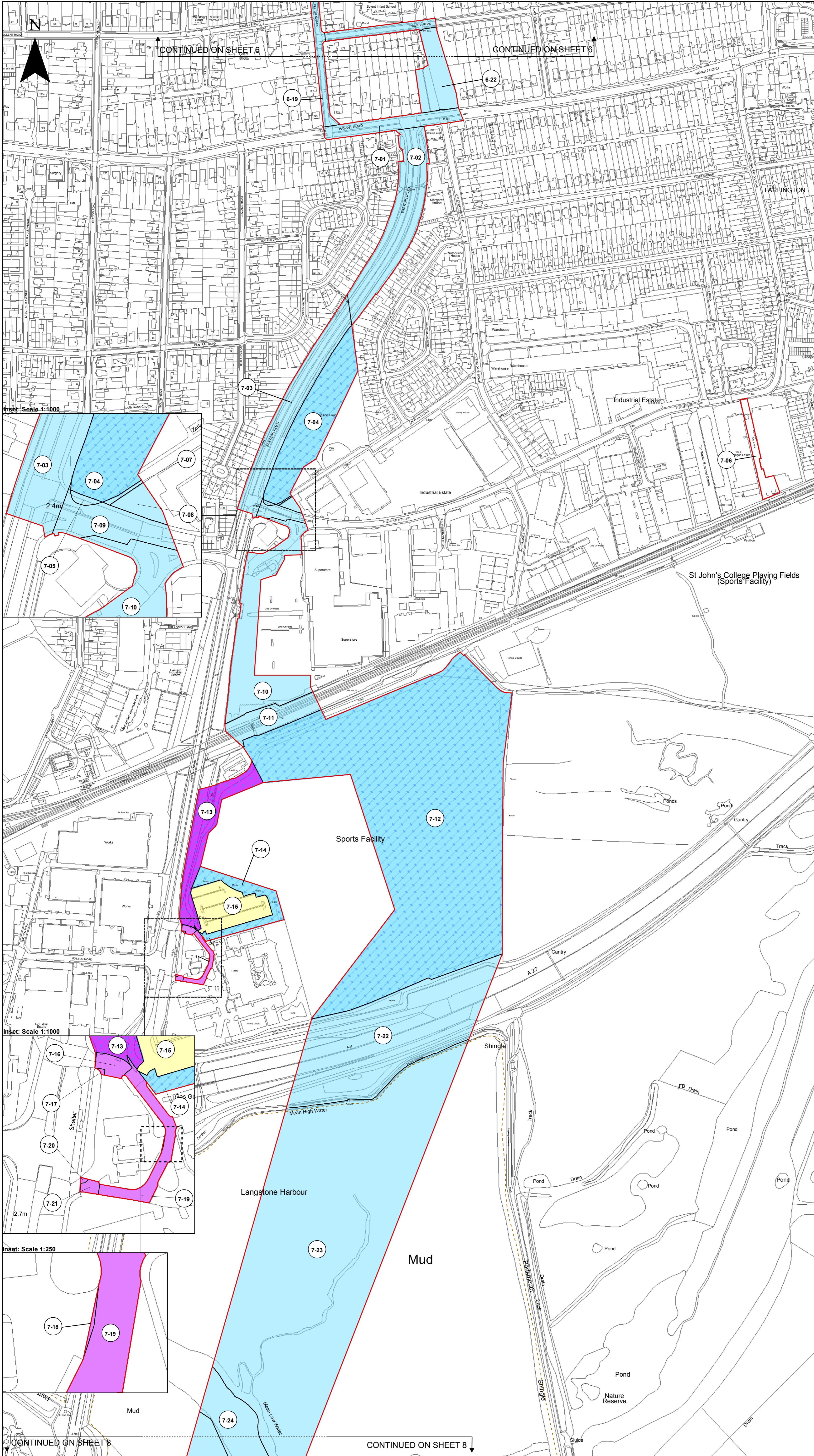


AQUIND Interconnector

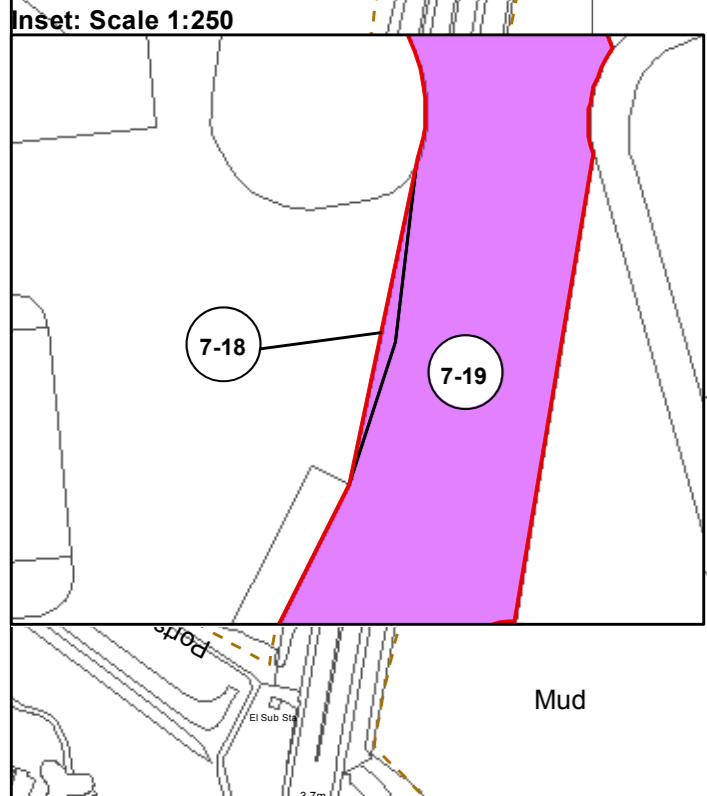
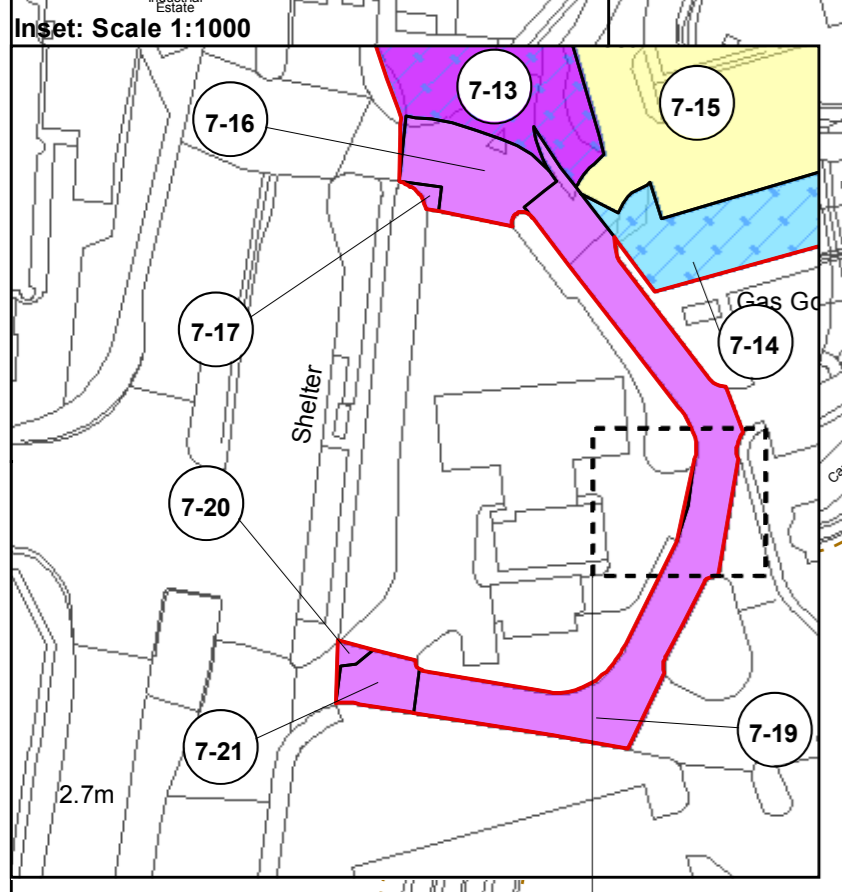
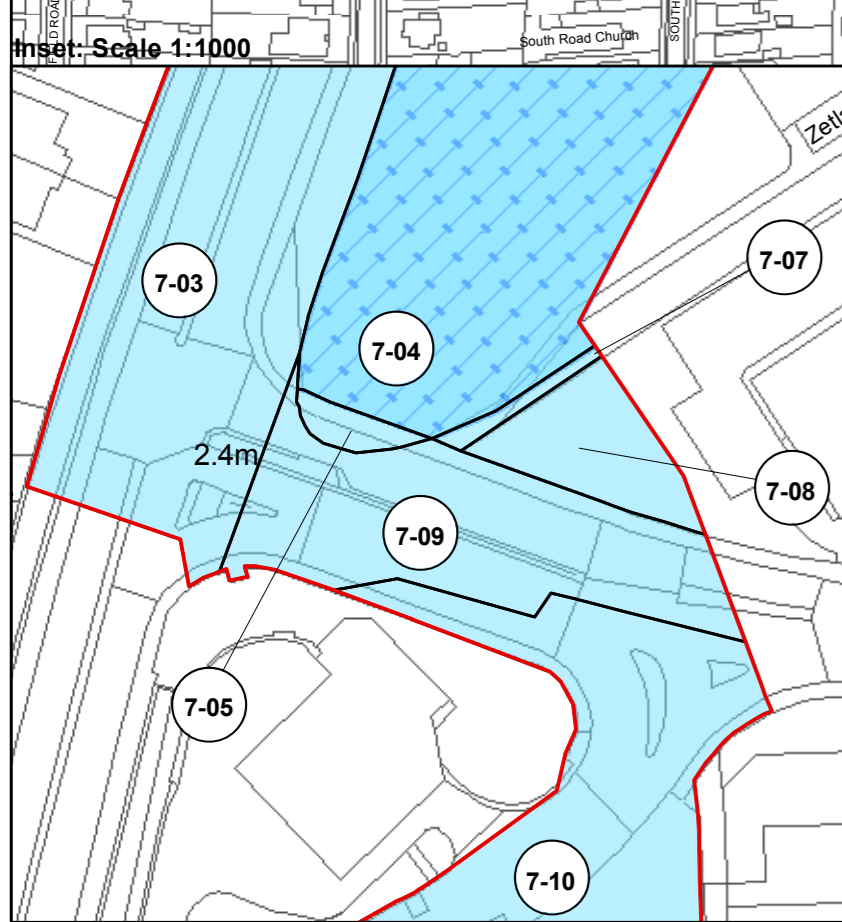
Application document reference 2.2
Low Resolution - Land Plans
Sheet 6 of 10

SCALE AT	CHECKED	APPROVED	
1:2,500	DL	VB	
PROJECT NO	EN020022	DATE	07/11/2019
DRAWING NO	EN020022-2.2-LP-Sheet6	REVNO	01

© WSP UK Ltd

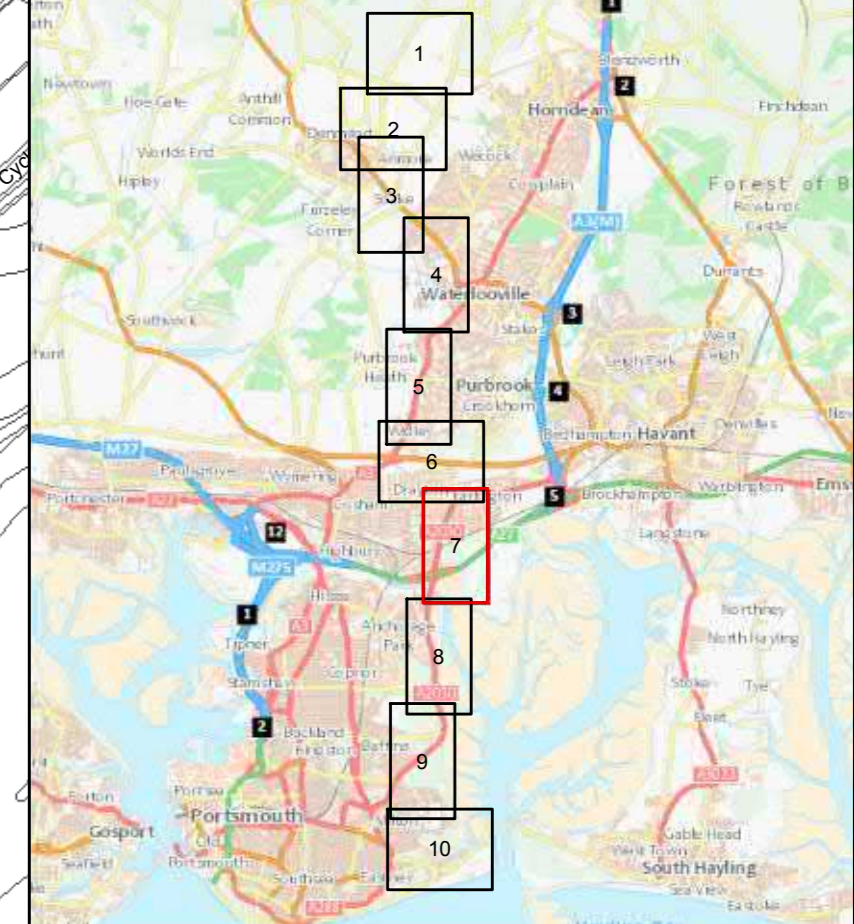


- AQUIND Interconnector Land Plans**
- Order Limits and power to extinguish or over-ride private rights
 - New Access Rights
 - New Connection Works Rights
 - Temporary Use of Land
 - Special Category Land - Open Space - New Connection Works Rights
 - Special Category Land - Open Space - New Access Rights
 - Local Authority



0 35 70 140 Metres

Reproduced from Ordnance Survey digital map data © Crown copyright [date]. All rights reserved. Licence number 100031673. © Crown copyright material is reproduced with the permission of Land Registry under delegated authority from the Controller of HMSO. This material was last updated in 2019 and may not be copied, distributed, sold or published without the formal permission of Land Registry. Only an official copy of a title plan or register obtained from the Land Registry may be used for legal or other official purposes. May contain public sector information licensed under the Open Government Licence v 3.0.



Infrastructure Planning (Applications: Prescribed Forms and Procedure) Regulations 5(2)(i)

REV	DATE	BY	DESCRIPTION	CHK	APP
1	07/11/2019	DH	First Issue	DL	VB

DRAWING STATUS: FOR APPROVAL

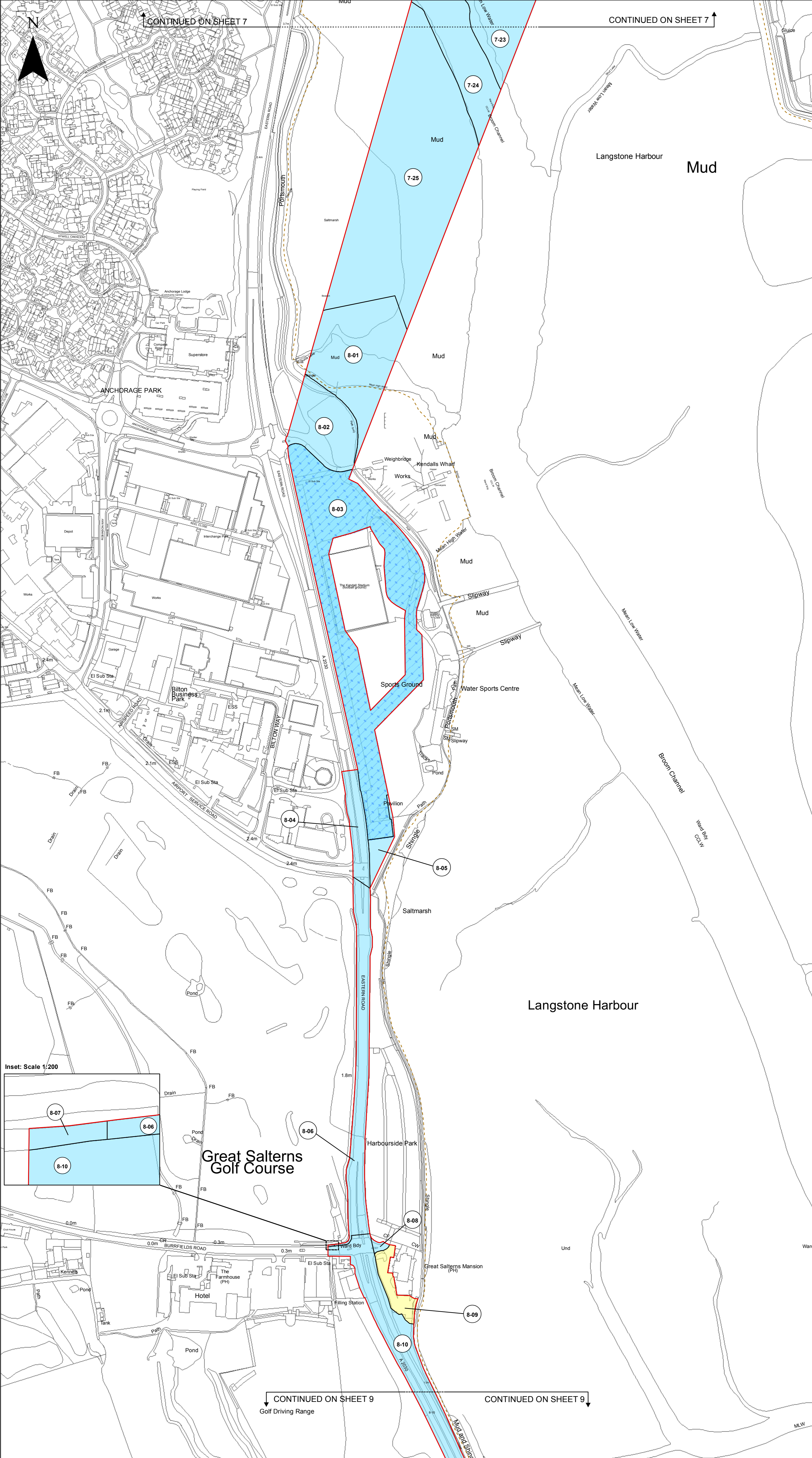
WSP House, 70 Chancery Lane, London, WC2A 1AF, UK.
T+ 44 (0) 20 7314 5000
wsp.com

CLIENT: **AQUIND**

PROJECT: AQUIND Interconnector

TITLE: Application document reference 2.2
Low Resolution - Land Plans
Sheet 7 of 10

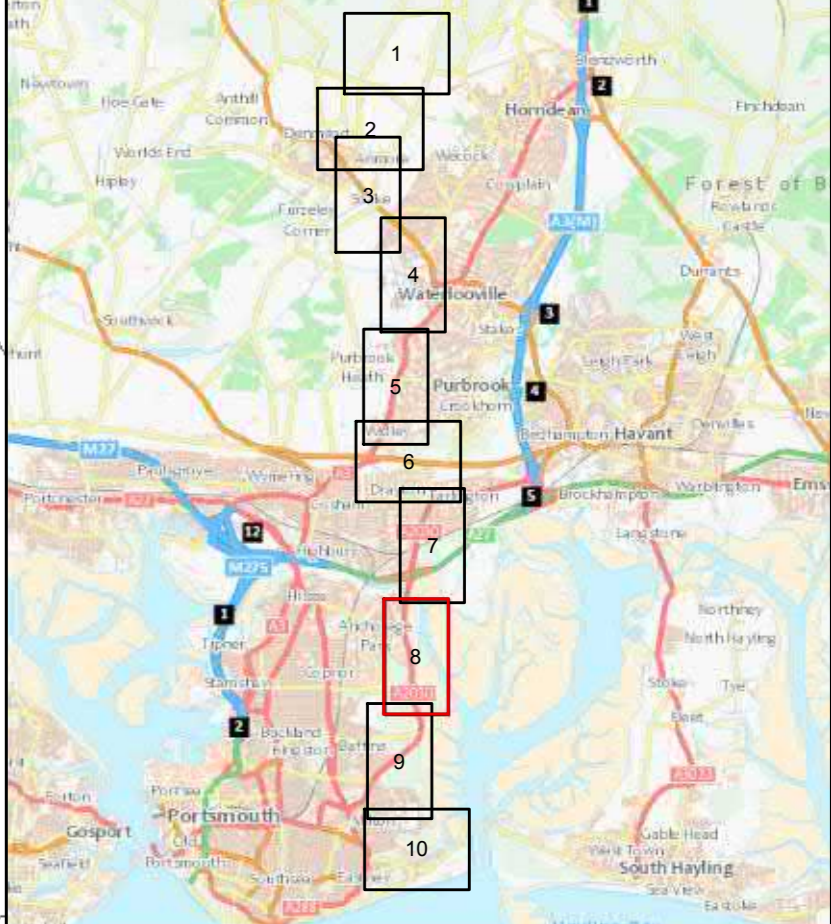
SCALE AT 1: 1:2,500	CHECKED: DL	APPROVED: VB
PROJECT NO: EN020022	DESIGNED: DH	DRAWN: DH
DATE: 07/11/2019		
DRAWING NO: EN020022-2.2-LP-Sheet7		REV NO: 01



- AQUIND Interconnector Land Plans**
- Order Limits and power to extinguish or over-ride private rights
 - New Connection Works Rights
 - Temporary Use of Land
 - Special Category Land - Open Space - New Connection Works Rights
 - Local Authority Boundary



Reproduced from Ordnance Survey digital map data © Crown copyright 2019. All rights reserved. Licence number 100031673. © Crown copyright material is reproduced with the permission of Land Registry under delegated authority from the Controller of HMSO. This material was last updated in 2019 and may not be copied, distributed, sold or published without the formal permission of Land Registry. Only an official copy of a title plan or register obtained from the Land Registry may be used for legal or other official purposes. May contain public sector information licensed under the Open Government Licence v 3.0.



Infrastructure Planning (Applications: Prescribed Forms and Procedure) Regulations 5(2)(i)

1	07/11/2019	DH	First Issue	DL	VB
REV	DATE	BY	DESCRIPTION	CHK	APP
DRAWING STATUS: FOR APPROVAL					



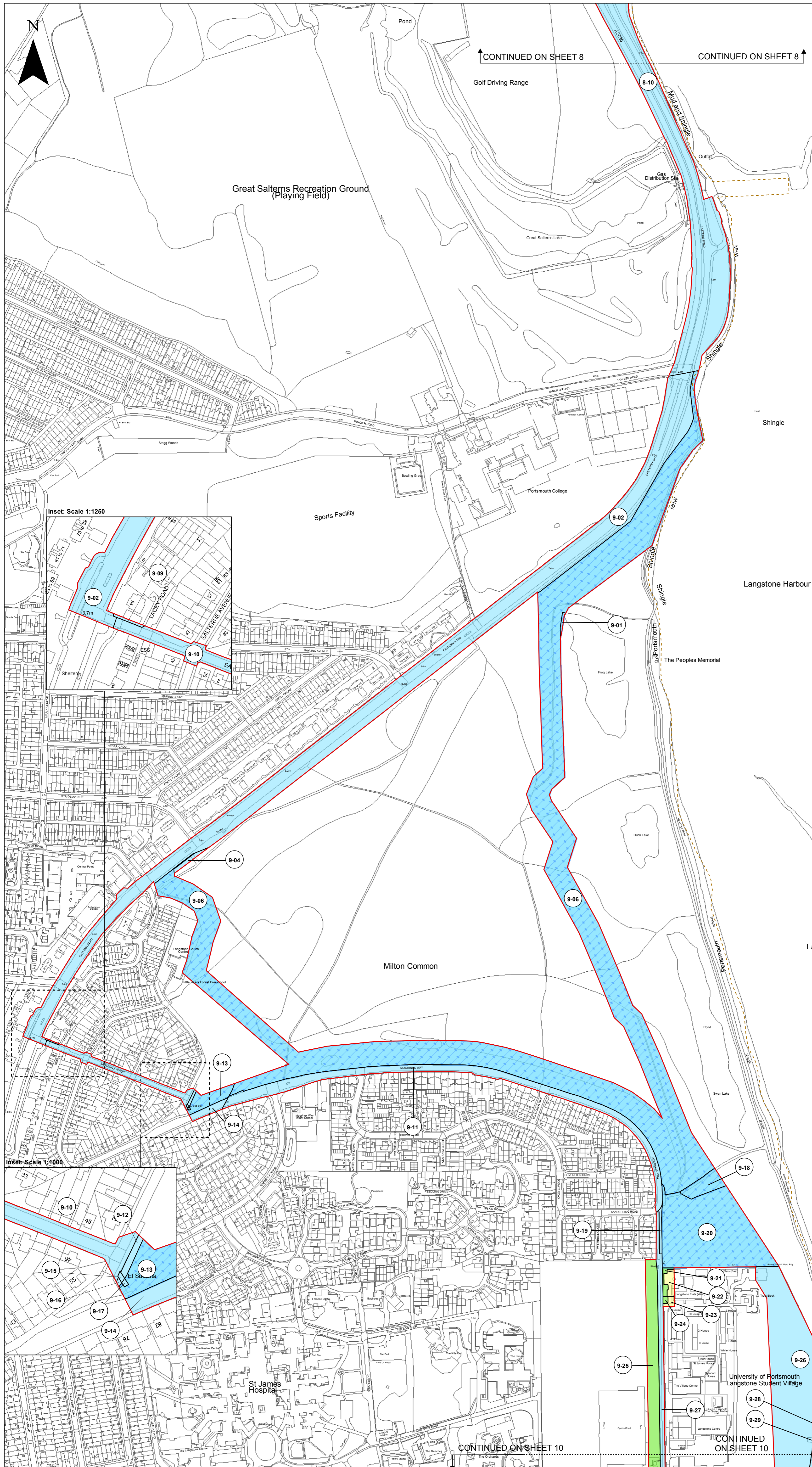
WSP House, 70 Chancery Lane, London, WC2A 1AF, UK.
T+ 44 (0) 20 7314 5000
wsp.com



PROJECT: AQUIND Interconnector

TITLE: Application document reference 2.2
Low Resolution - Land Plans
Sheet 8 of 10

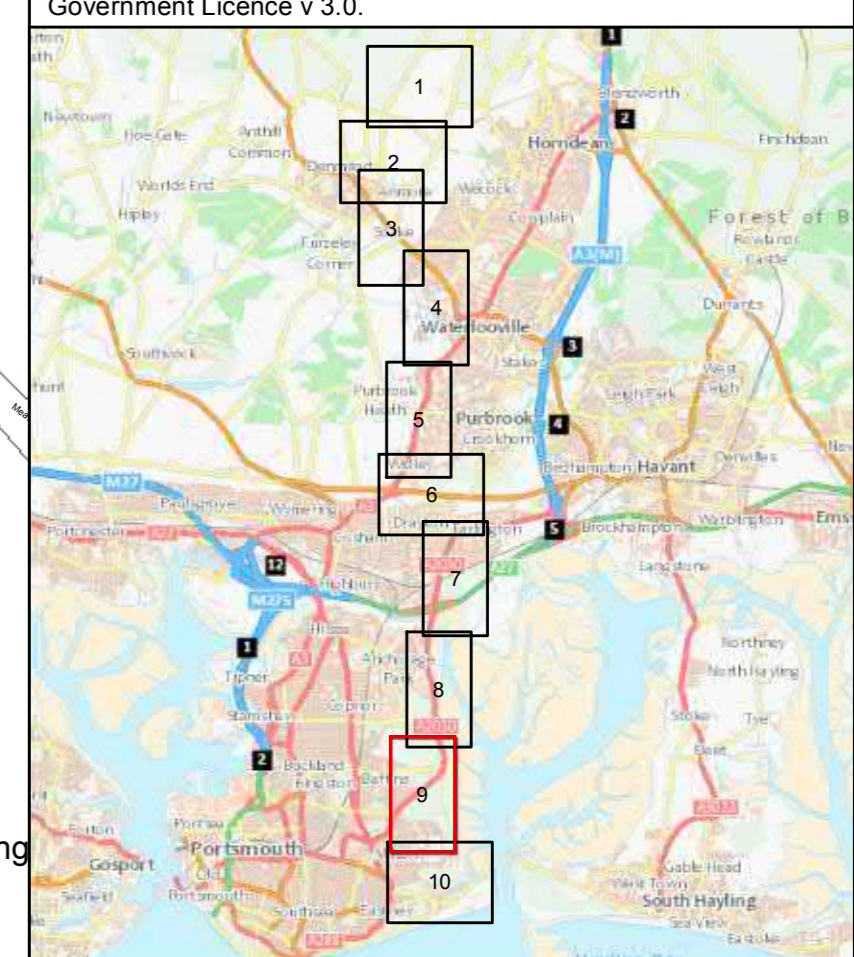
SCALE AT 1: 1:2,500	CHECKED: DL	APPROVED: VB
PROJECT NO: EN020022	DESIGNED: DH	DRAWN: DH
		DATE: 07/11/2019
DRAWING NO: EN020022-2.2-LP-Sheet8		REV NO: 01



- AQUIND Interconnector Land Plans**
- Order Limits and power to extinguish or over-ride private rights
 - New Connection Works Rights
 - New Landscaping Rights
 - Temporary Use of Land
 - Special Category Land - Open Space - New Connection Works Rights
 - Local Authority Boundary

0 35 70 140 Metres

Reproduced from Ordnance Survey digital map data © Crown copyright 2019. All rights reserved. Licence number 100031673. © Crown copyright material is reproduced with the permission of Land Registry under delegated authority from the Controller of HMSO. This material was last updated in 2019 and may not be copied, distributed, sold or published without the formal permission of Land Registry. Only an official copy of a title plan or register obtained from the Land Registry may be used for legal or other official purposes. May contain public sector information licensed under the Open Government Licence v 3.0.



Infrastructure Planning (Applications: Prescribed Forms and Procedure) Regulations 5(2)(i)

REV	DATE	BY	DESCRIPTION	CHK	APP
1	07/11/2019	DH	First Issue	DL	VB

DRAWING STATUS: FOR APPROVAL

wsp

WSP House, 70 Chancery Lane, London, WC2A 1AF, UK.
T+ 44 (0) 20 7314 5000
wsp.com

CLIENT:

AQUIND

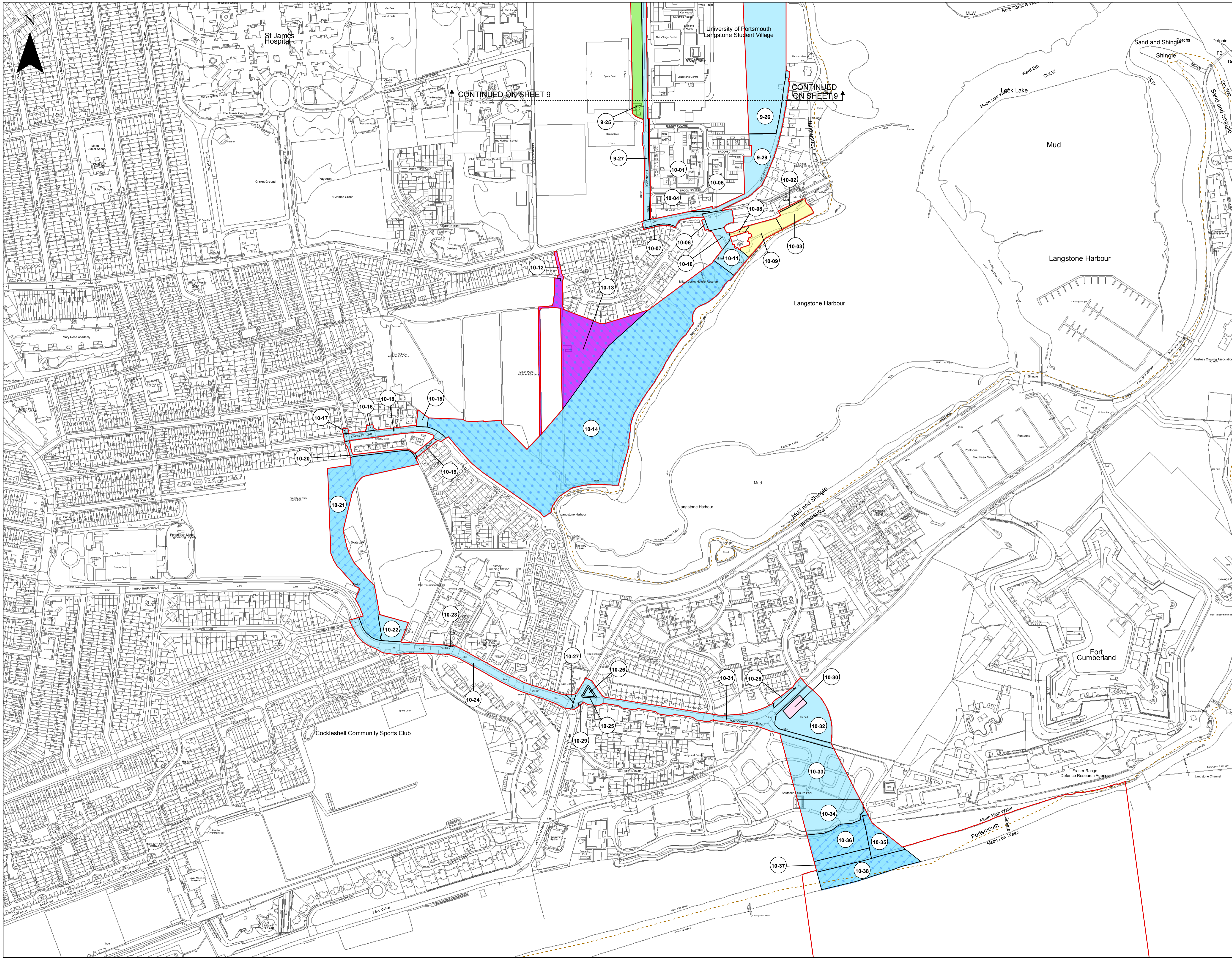
PROJECT:

AQUIND Interconnector

TITLE:

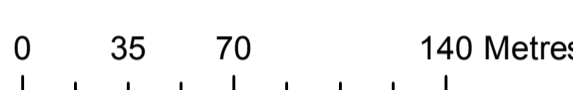
Application document reference 2.2
Low Resolution - Land Plans
Sheet 9 of 10

SCALE AT 1:2,500	CHECKED: DL	APPROVED: VB
PROJECT NO: EN020022	DESIGNED: DH	DRAWN: DH
DATE: 07/11/2019		REV NO: 01
DRAWING NO: EN020022-2.2-LP-Sheet9		REV NO: 01

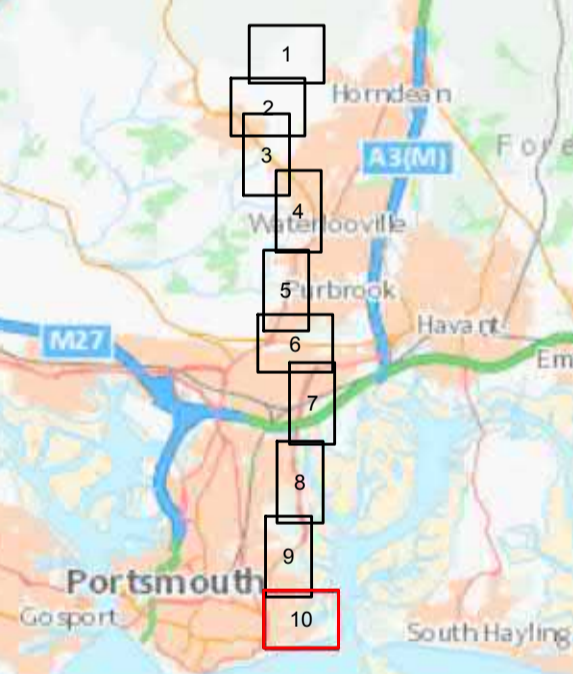


AQUIND Interconnector Land Plans

- Order Limits and power to extinguish or over-ride private rights
- New Access Rights
- New Connection Works Rights
- New Landscaping Rights
- Permanent Acquisition of Land
- Temporary Use of Land
- Special Category Land - Allotments - New Connection Works Rights
- Special Category Land - Open Space - New Connection Works Rights
- Special Category Land - Allotments - New Access Rights
- Local Authority Boundary



Reproduced from Ordnance Survey digital map data © Crown copyright 2019. All rights reserved. Licence number 100031673. © Crown copyright material is reproduced with the permission of Land Registry under delegated authority from the Controller of HMSO. This material was last updated in 2019 and may not be copied, distributed, sold or published without the formal permission of Land Registry. Only an official copy of a title plan or register obtained from the Land Registry may be used for legal or other official purposes. May contain public sector information licensed under the Open Government Licence v 3.0.



Infrastructure Planning (Applications: Prescribed Forms and Procedure) Regulations 2009 - Regulation 5(2)(i)

REV	DATE	BY	DESCRIPTION	CHK	APP
1	07/11/2019	DH	First Issue	DL	VB

DRAWING STATUS: FOR APPROVAL



CLIENT: AQUIND Interconnector
 TITLE: Application document reference 2.2
 Low Resolution - Land Plans
 Sheet 10 of 10

SCALE AT	CHECKED	APPROVED
1:2,500	DL	VB
PROJECT NO: EN020022	DESIGNED: DH	DATE: 07/11/2019
DRAWING NO: EN020022-2.2-LP-Sheet10	REVISED:	REVISED:
		01